









MAP 2
 Horseshoe Bay Traffic Detours
 September 12, 2015 from 5:30am - 9:00am

-  Cyclist Traffic - Northbound
-  Vehicle Traffic - Northbound
-  Car Traffic - Southbound from Horseshoe Bay Dr.
-  TruckTraffic - Southbound from Horseshoe Bay Dr.
-  Car Traffic - Southbound from BC Ferries
-  TruckTraffic - Southbound BC Ferries

For more details visit: September12.ca

**HWY 99 eastbound & westbound lanes
 CLOSED TO TRAFFIC**
 Motorists from BC Ferries / Horseshoe Bay Drive
 to take Marine Drive

TEMPORARY TRUCK
 CHECKPOINT
 5:30am - 9:00am

TEMPORARY TRUCK
 CHECKPOINT
 5:30am - 9:00am

